



Date:	23/05/2017	Time:	2030hrs
Subject:	BULLETIN NO: 2	Document No.	7.3

From: The Clerk of the Course
To: All **APRC** competitors / crew members
Number of pages: 2 Attachments: 1

1. Roadbook

This information supersedes the amendments from Bulletin No. 1
Page 73 Instruction 3 should read Distance **Total 1.53 Partial 1.04**
Page 73 Instruction 4 should read Distance **Total 2.17 Partial 0.64**
The Attachment 4 from Bulletin 1 is correct

2. Roadbook

Page A2 – Alternate Route to Wamboin River from Hibernian
Instruction 2 – Instruction 2 should read
TR at TJ onto Main Road
EXTREME CAUTION !!!

Amended Page is Attachment 1



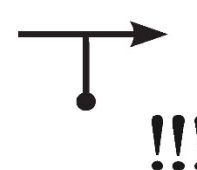




3. Roadbook

Page 55 – TC8A to TC8B – Exit from the Service Park goes through the Refuel Area but no Refueling will take place at this time.

Adrian Dudok
Clerk of Course

A handwritten signature in black ink, appearing to read 'Adrian Dudok', with a horizontal line underneath.

Attachment 1

TC 2 & 7		Orchard Rd	DISTANCE	LEG 1	Page A2
TC 3 & 8		River Rd	6.91 KM	SECTION 1 & 2	
To Wamboin River-Alternate Route			AVERAGE	TIME ALLOWED	
			13.82 KM/H	30 MINS	
Distance		Direction	Information	Distance To Go	
Total	Partial				
0.00	0.00	 1	Perform a "U" Turn, then TR at TJ, CAUTION ! Refuel zone. 40 Km/h 	6.91	
2.17	2.17	 2	TR at TJ onto Main Road. EXTREME CAUTION !!!	4.74	
2.84	0.67	 3	TR Through Gate. Extreme CAUTION !!! 40 Km/h	4.07	
4.34	1.50	 4	Grid, then SO	2.57	
4.86	0.52	 5	SO at XR	2.05	
5.34	0.48	 6	KL, then 60 m Grid. This is Instruction 42 Page 17, Follow to Time Control	1.57	